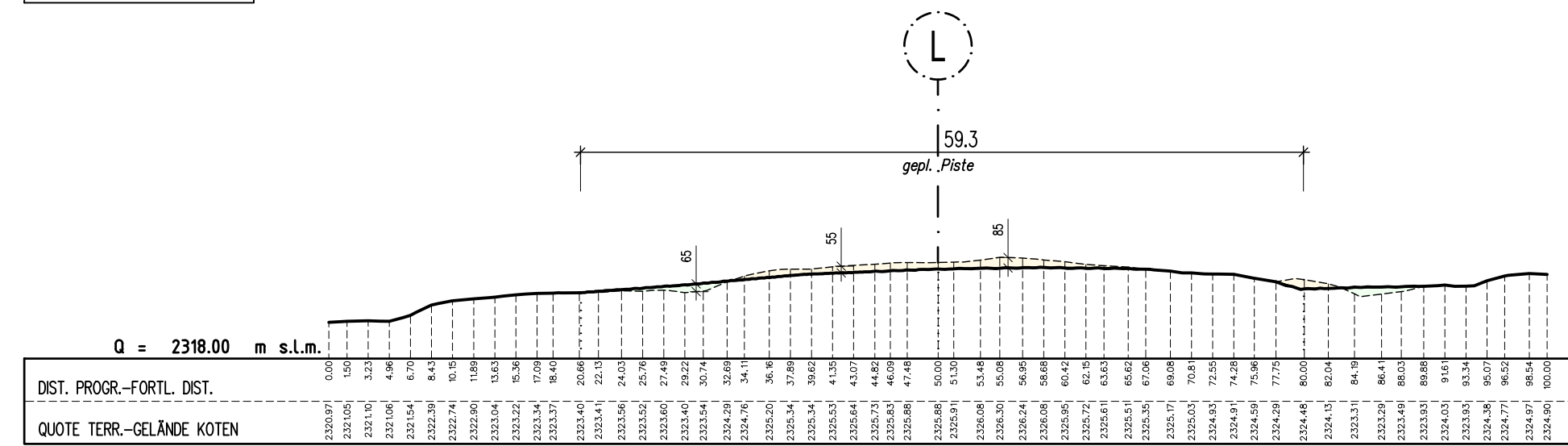


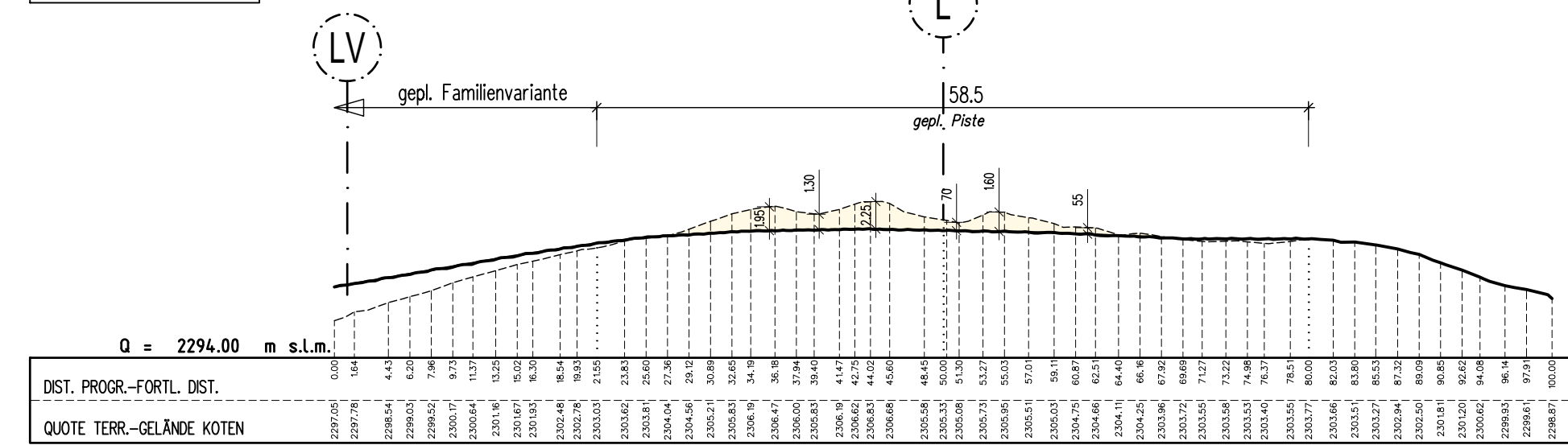
QUERPROFIL - SEZIONE Q28 1:500

AUSH-SCAVO = 10,70 m<sup>2</sup>  
AUFSCH-RP. = 6,49 m<sup>2</sup>



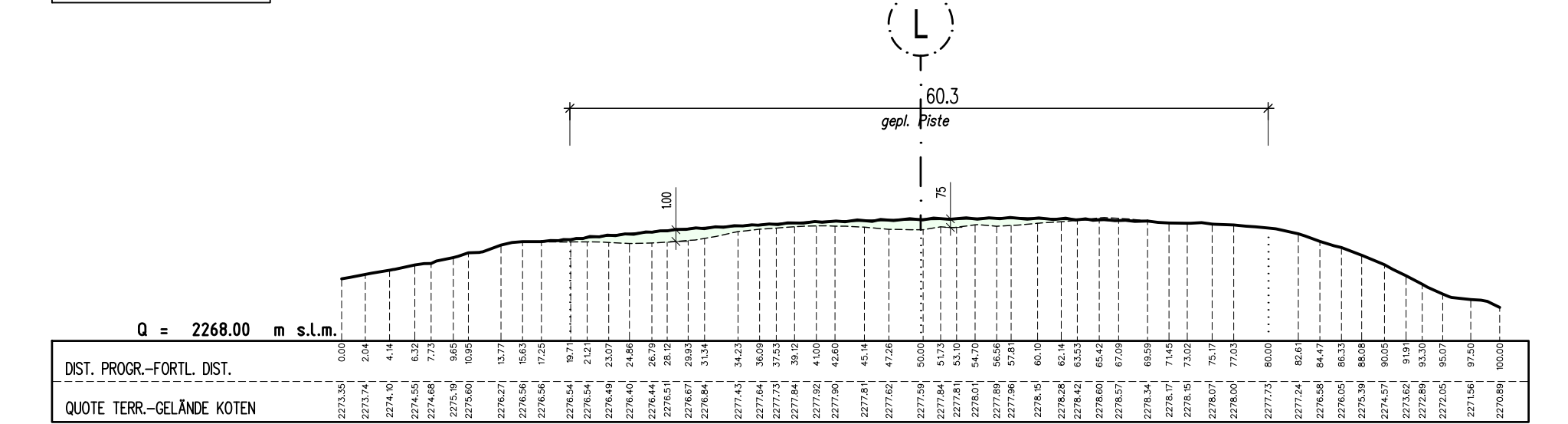
QUERPROFIL - SEZIONE Q29 1:500

AUSH-SCAVO = 46,12 m<sup>2</sup>  
AUFSCH-RP. = 0,00 m<sup>2</sup>



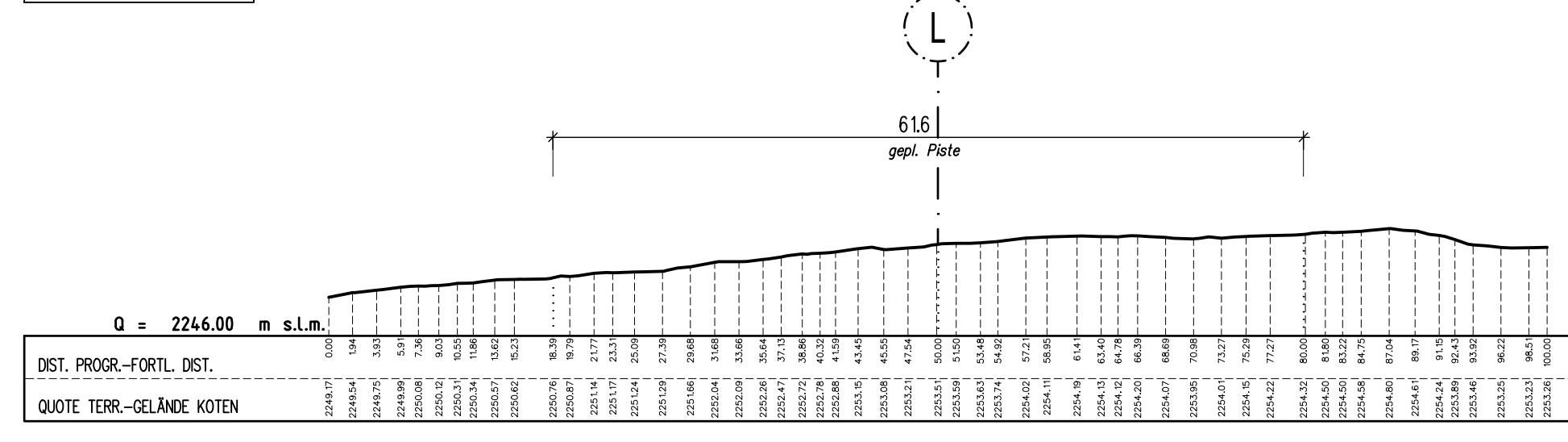
QUERPROFIL - SEZIONE Q30 1:500

AUSH-SCAVO = 0,00 m<sup>2</sup>  
AUFSCH-RP. = 26,77 m<sup>2</sup>



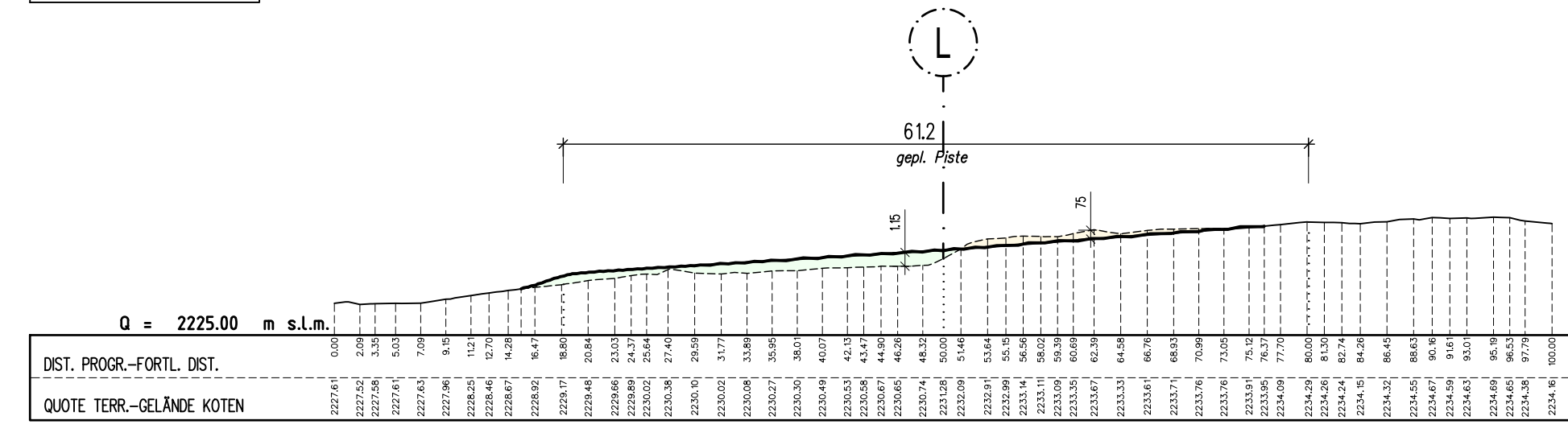
QUERPROFIL - SEZIONE Q31 1:500

AUSH-SCAVO = 0,00 m<sup>2</sup>  
AUFSCH-RP. = 0,00 m<sup>2</sup>



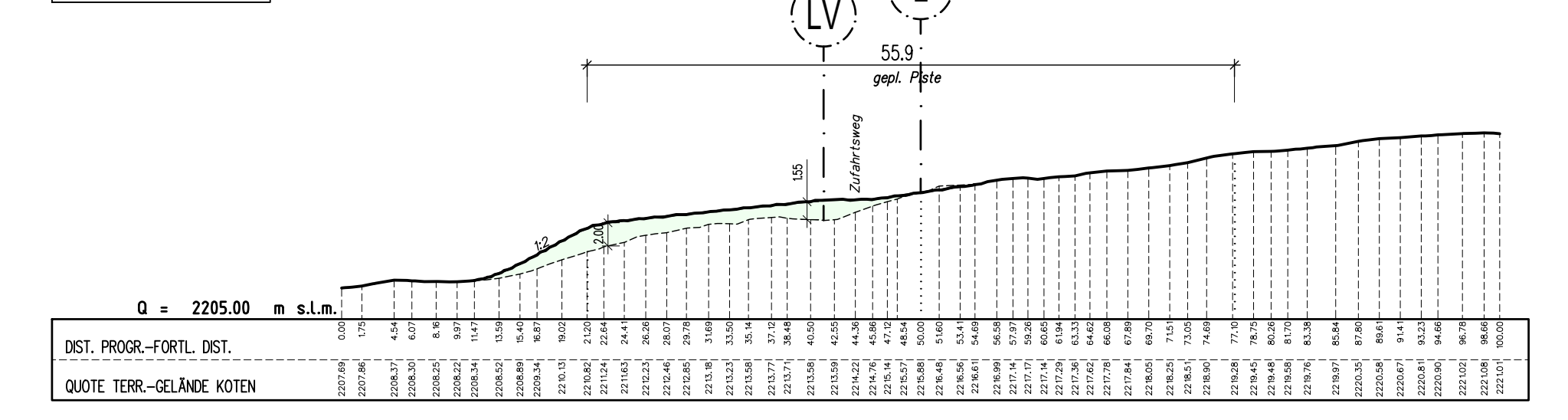
QUERPROFIL - SEZIONE Q32 1:500

AUSH-SCAVO = 9,57 m<sup>2</sup>  
AUFSCH-RP. = 26,57 m<sup>2</sup>



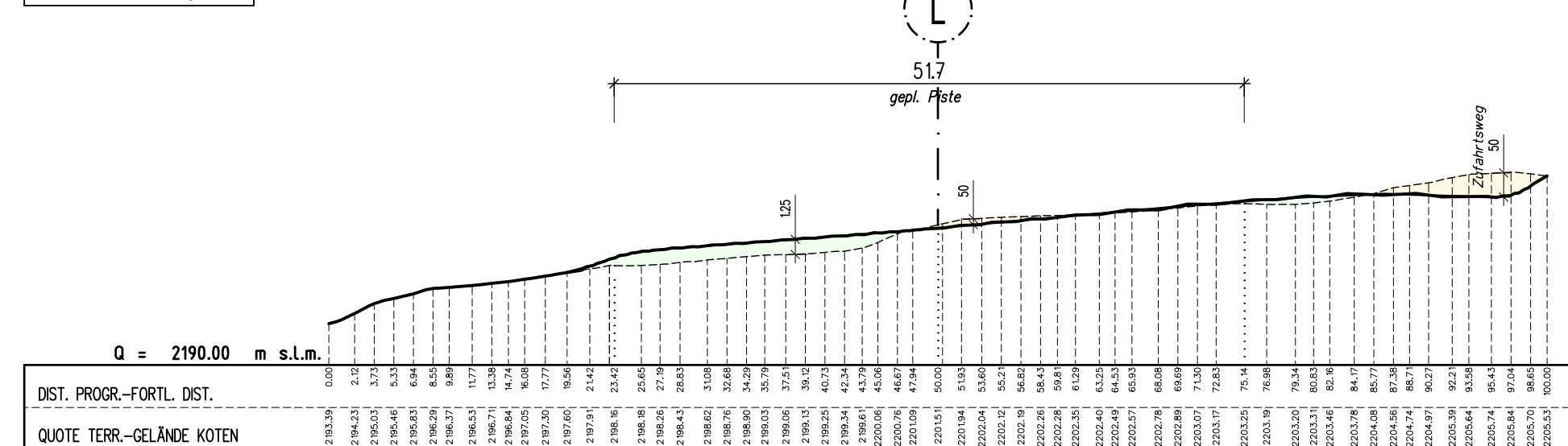
QUERPROFIL - SEZIONE Q33 1:500

AUSH-SCAVO = 0,00 m<sup>2</sup>  
AUFSCH-RP. = 45,88 m<sup>2</sup>



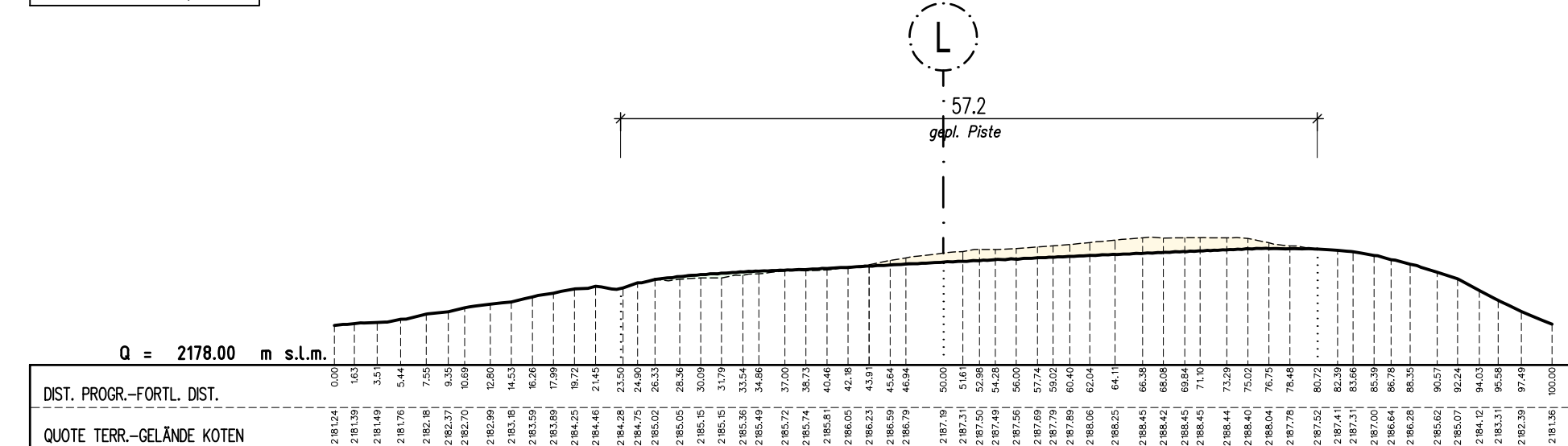
QUERPROFIL - SEZIONE Q34 1:500

AUSH-SCAVO = 21,15 m<sup>2</sup>  
AUFSCH-RP. = 3,183 m<sup>2</sup>



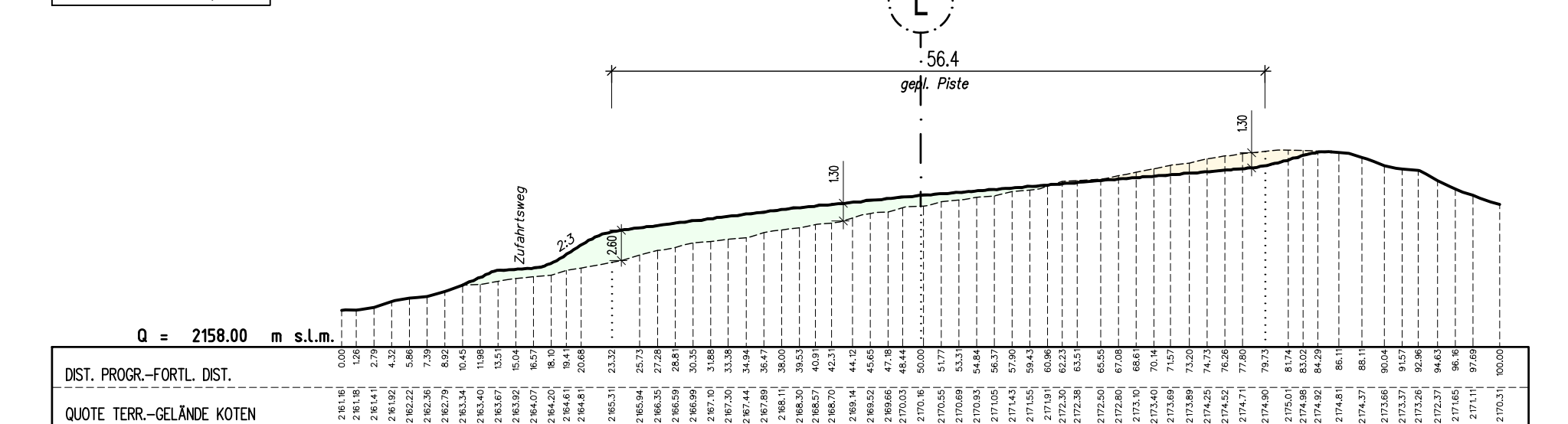
QUERPROFIL - SEZIONE Q35 1:500

AUSH-SCAVO = 30,37 m<sup>2</sup>  
AUFSCH-RP. = 2,83 m<sup>2</sup>



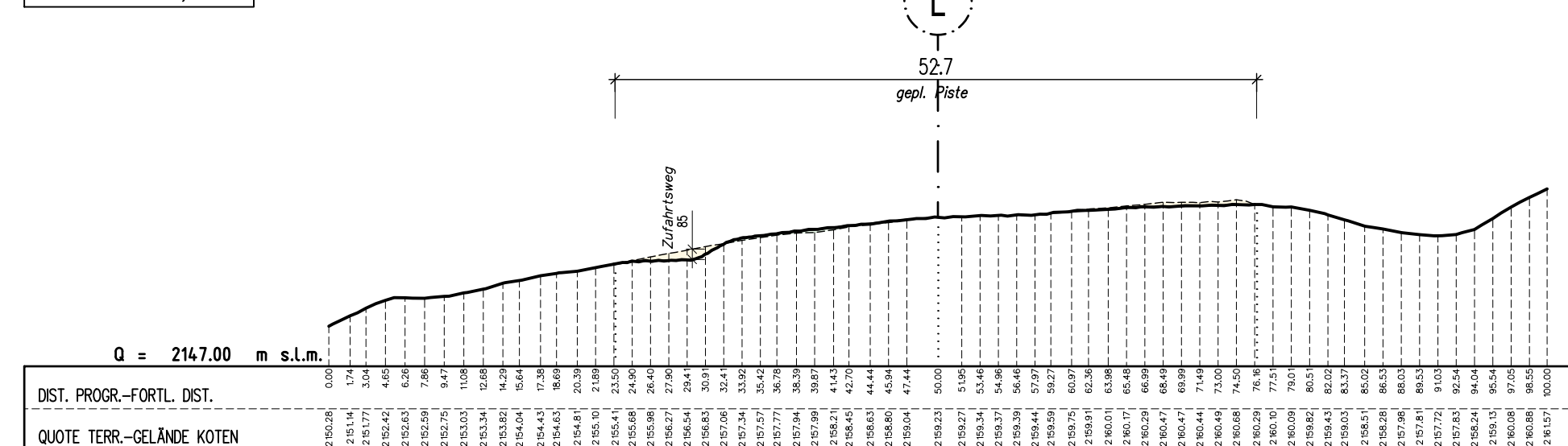
QUERPROFIL - SEZIONE Q36 1:500

AUSH-SCAVO = 15,84 m<sup>2</sup>  
AUFSCH-RP. = 68,32 m<sup>2</sup>



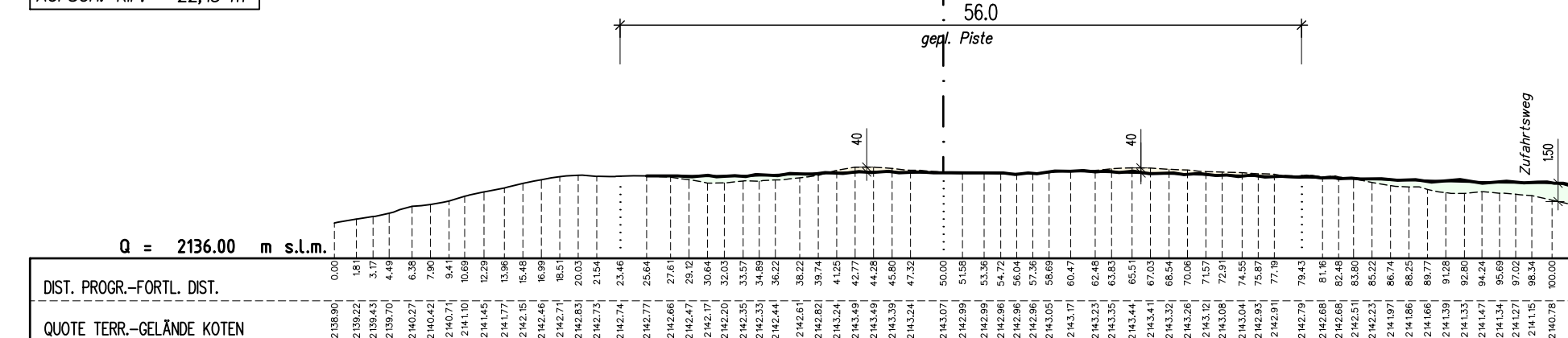
QUERPROFIL - SEZIONE Q37 1:500

AUSH-SCAVO = 7,31 m<sup>2</sup>  
AUFSCH-RP. = 2,04 m<sup>2</sup>



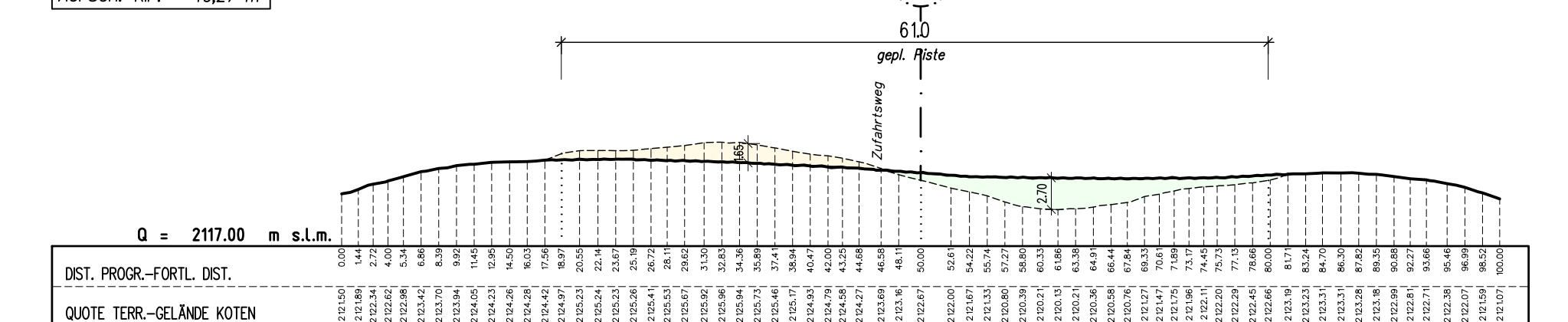
QUERPROFIL - SEZIONE Q38 1:500

AUSH-SCAVO = 7,59 m<sup>2</sup>  
AUFSCH-RP. = 22,13 m<sup>2</sup>



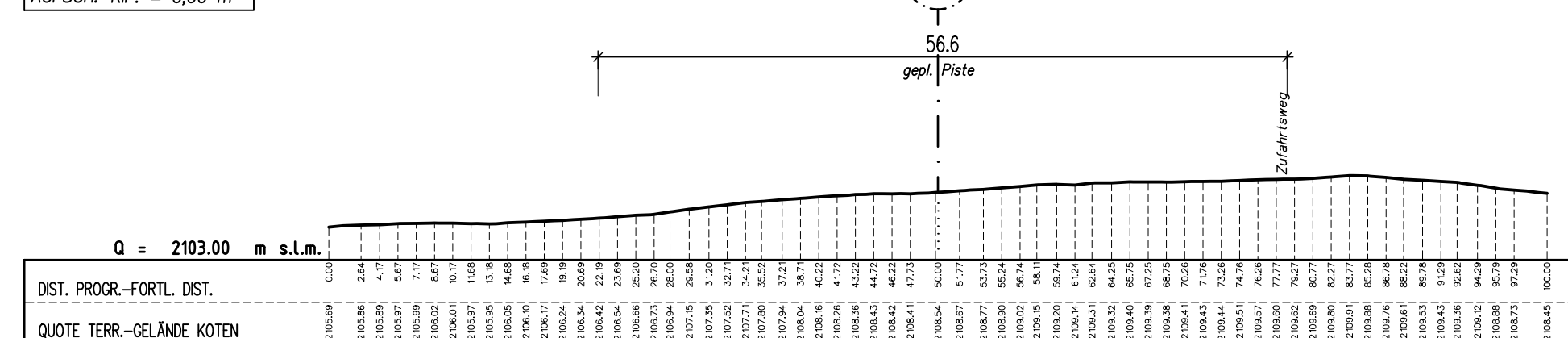
QUERPROFIL - SEZIONE Q39 1:500

AUSH-SCAVO = 29,82 m<sup>2</sup>  
AUFSCH-RP. = 49,27 m<sup>2</sup>



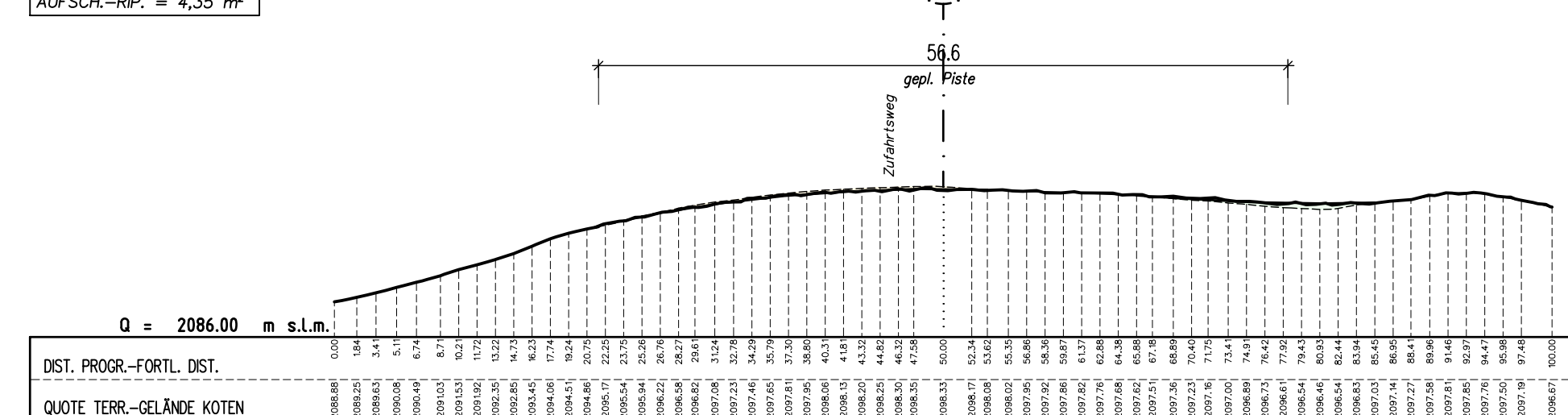
QUERPROFIL - SEZIONE Q40 1:500

AUSH-SCAVO = 0,00 m<sup>2</sup>  
AUFSCH-RP. = 0,00 m<sup>2</sup>



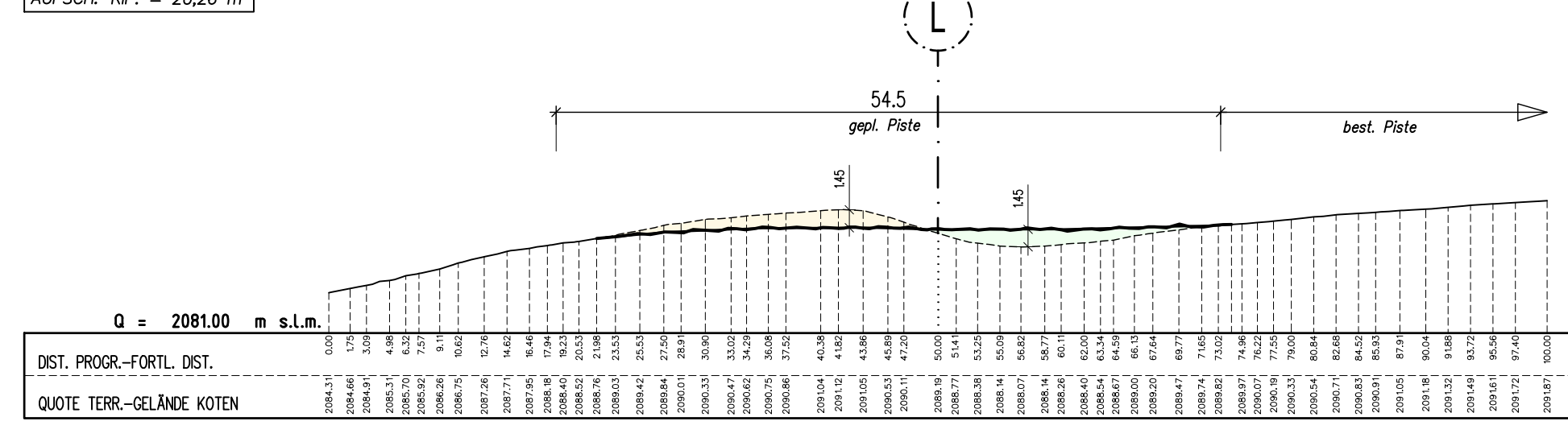
QUERPROFIL - SEZIONE Q41 1:500

AUSH-SCAVO = 5,20 m<sup>2</sup>  
AUFSCH-RP. = 4,35 m<sup>2</sup>



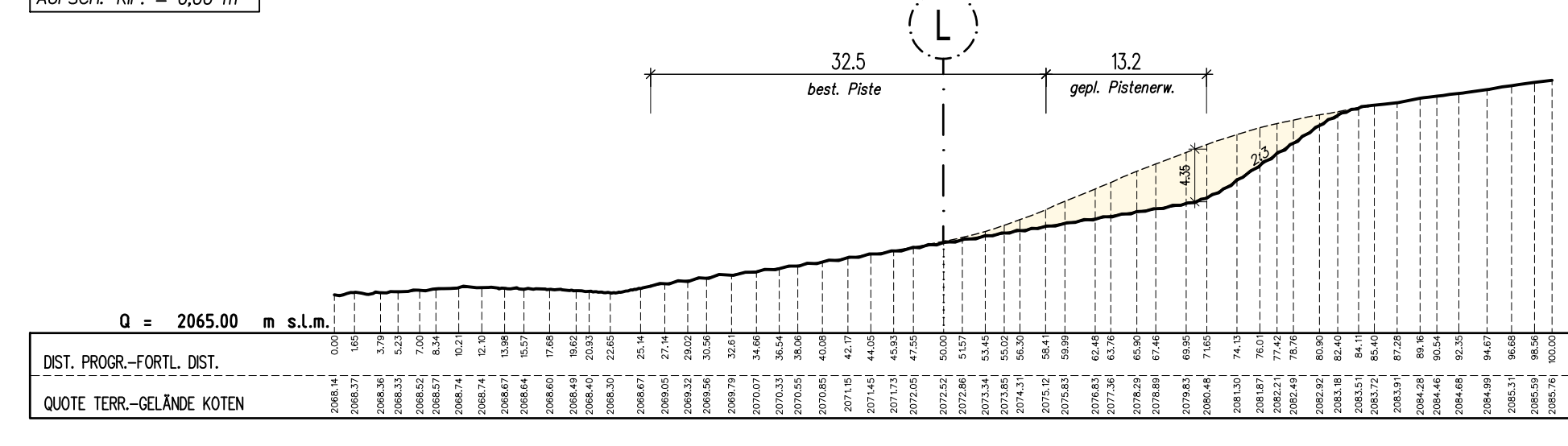
QUERPROFIL - SEZIONE Q42 1:500

AUSH-SCAVO = 23,36 m<sup>2</sup>  
AUFSCH-RP. = 20,26 m<sup>2</sup>



QUERPROFIL - SEZIONE Q43 1:500

AUSH-SCAVO = 73,53 m<sup>2</sup>  
AUFSCH-RP. = 0,00 m<sup>2</sup>



LEGENDE - LEGENDA

- AUSHUB - SCAVO
- AUFSCÖHTUNG - RPORTO
- NEUES GELÄNDE
- BESTEHENDES GELÄNDE

AUTONOMIE PROVINZ BOZEN - GEMEINDE SEXTEN  
PROVINCIA AUTONOMA DI BOLZANO - COMUNE DI SESTO 15222

## UMWELTVERTRÄGLICHKEITSSTUDIE STUDIO DI IMPATTO AMBIENTALE

### ERRICHTUNG DER NEUEN AUFSTIEGSANLAGE UND SKIPISTE "DREI ZINNEN II"

#### REALIZZAZIONE DEL NUOVO IMPIANTO DI RISALITA E DELLA NUOVA PISTA DA SCI "TRE CIME II"

INHALT / CONTENUTO

Datum	FB	AT
Marz 2010	FB	AT
gearb.	gearb.	gearb.
Abgabe	Abgabe	Abgabe

C-3.2

AUFTRAGGEBER / COMMITTENTE

**DREI ZINNEN AG**  
Schattenweg 2F  
I-39038 Innichen - Vierschach

PROJEKTANT UND KOORDINATOR / PROGETTISTA E COORDINATORE

**iPM**  
Ingenieurbüro - Studio di ingegneria  
Dr. Ing. Markus Pescoldlerung  
Dr. Ing. Udo Mall  
I-39031 Bruneck/Brunico, Glimplplatz/piazza Glim 2  
T. 0471405005 F. 0471405006 info@ipm.bz

ORDINE DEGLI INGEGNERI DELLA PROV. DI BOLZANO  
Dr. Ing. MARCUS PESCOLDLERUNG Nr. 1119  
INGENIEURKAMMER DER PROVINZ BOZEN

ARBEITSGRUPPE / GRUPPO DI LAVORO

<b>PLANUNGSBÜRO</b> Dr. Matthias Pfister I-39100 Bozen - Andreas Hofer Str. 9 Tel. 04714050072 www.pjplaning.it	<b>BAUKONZULE</b> Dr. Stefan Gasser I-39042 Brennek - Goethestraße 130 Tel. 04714119049 www.stefan-gasser.it	<b>UMWELT GIS</b> Dr. Stefan Gasser I-39030 St. Leonzen - Köstnerstraße 119A Tel. 04712917052 www.umweltgis.it	<b>PLANSTUDIO</b> Gen.-Arch. Alex Tagger & Dr. Ing. Mark Weiler I-39030 St. Leonzen - Brunnerstraße 14A Tel. 04714051022 www.planstudio.net
--------------------------------------------------------------------------------------------------------------------------	-----------------------------------------------------------------------------------------------------------------------	-------------------------------------------------------------------------------------------------------------------------	------------------------------------------------------------------------------------------------------------------------------------------------------

are **UMWELT GIS** **PLANSTUDIO HOCH- u. TIEFERA**

Diese Zeichnung darf ohne unsere Genehmigung weder vervielfältigt noch Dritten zugänglich gemacht werden. E' vietata la riproduzione nonché la trasmissione a terzi di questo documento senza la nostra autorizzazione.